

NOTICE!!

These documents have been scanned!

Do not place un-scanned documents beneath this notice!

Do not remove this notice from this file!

GPO Jacket No. 560-102
Print Order 61540
Rise Business Services, LLC
Job=AZ15 5/20/2019




Box Number= AZ15071



Claim Begin-End: AMC397168-AMC397168

1 Initial Receipt



AZ15071-12

AMC396777-AMC397260

United States Department of the Interior

Bureau of Land Management

BUSINESS & SUPPORT SVCS DIV

ONE N CENTRAL AVE SUITE 800

PHOENIX, AZ 85004 -4427

Phone: (602) 417-9200

Receipt


No:

1968968

Transaction #: 2032821

Date of Transaction: 08/03/2009

CUSTOMER: CLAYTON PETTYJOHN
2432 E PONY LN
GILBERT, AZ 85295-9167 US



LINE #	QTY	DESCRIPTION	REMARKS	UNIT PRICE	TOTAL
1	1.00	LOCATABLE MINERALS / MINING CLAIMS-NOT NEW-UNADJUD, ONE AUTH NO. ONLY / MINING CLAIM MONEY RECEIVED CASES: AMC397168/\$140.00	MAINT (1)	- n/a -	140.00
2	1.00	LOCATABLE MINERALS / MINING CLAIMS-NEW, UNADJUD, ONE OR MORE AUTH NOS / NEW MINING CLAIM PROCESSING FEE \$15 CASES: AMC397168/\$15.00		- n/a -	15.00
3	1.00	LOCATABLE MINERALS / MINING CLAIMS-NEW, UNADJUD, ONE OR MORE AUTH NOS / NEW MINING CLAIM LOCATION FEE \$30 CASES: AMC397168/\$30.00		- n/a -	30.00
4	1.00	LOCATABLE MINERALS / MINING CLAIMS-NEW, UNADJUD, ONE OR MORE AUTH NOS / NEW MINING CLM MAINT FEE \$125 (1993) CASES: AMC397168/\$125.00		- n/a -	125.00
TOTAL:					\$310.00

PAYMENT INFORMATION

1	AMOUNT:	310.00	POSTMARKED:	N/A
	TYPE:	CASH	RECEIVED:	08/03/2009
	NAME:	PETTYJOHN, CLAYTON 2432 E PONY LN GILBERT AZ 85295-9167 US		

REMARKS

This receipt was generated by the automated BLM Collections and Billing System and is a paper representation of a portion of the official electronic record contained therein.

NOTICE!!

These documents have been scanned!

Do not place un-scanned documents beneath this notice!

Do not remove this notice from this file!

GPO Jacket No. 560-102
Print Order 61540
Rise Business Services, LLC
Job=AZ15 5/20/2019



Box Number= AZ15071



Claim Begin-End: AMC397168-AMC397168

2 Correspondence



AZ15071-12

AMC396777-AMC397260

**NO
DOCUMENTS
FOUND**

NO DOCUMENTS FOUND
NO DOCUMENTS FOUND

NOTICE!!

These documents have been scanned!

Do not place un-scanned documents beneath this notice!

Do not remove this notice from this file!

GPO Jacket No. 560-102
Print Order 61540
Rise Business Services, LLC
Job=AZ15 5/20/2019




Box Number= AZ15071



Claim Begin-End: AMC397168-AMC397168

3 Transfers



AZ15071-12

AMC396777-AMC397260

**NO
DOCUMENTS
FOUND**

NO DOCUMENTS FOUND
NO DOCUMENTS FOUND

NOTICE!!

These documents have been scanned!

Do not place un-scanned documents beneath this notice!

Do not remove this notice from this file!

GPO Jacket No. 560-102
Print Order 61540
Rise Business Services, LLC
Job=AZ15 5/20/2019



Box Number= AZ15071



Claim Begin-End: AMC397168-AMC397168

4 Annual Filings



AZ15071-12

AMC396777-AMC397260

397168

MAINTENANCE FEE PAYMENT

Claimant Name: Clayton Pettyjohn
 Address: 2432 E. POOL LANE
 City: GILBERT State: AZ Zip: 85295
 Telephone: 480 310 1160
 E-mail address: maxsgramps@gmail.com
 Signature: Clayton Pettyjohn

Check here if this is a change of address.

RECEIVED
 ARIZONA STATE OFFICE
 2019 AUG 16 A 11:28
 PHOENIX, ARIZONA
 BLM
 Date
 Stamp

LINE NO.	AMC NUMBER	CLAIM/SITE NAME	COUNTY RECORDER DATA (If available)	TWP	RNG	SEC
1	397168	TAP#1	B4685, P979	8N	2W	19
2						
3						
4						
5						
6						
7						
8						
9						
10						

List additional claims on Form MCF114.

Bureau of Land Management
 Arizona State Office
www.az.blm.gov

No. of Claims: 1 x \$~~140~~ = 165
 Check No: _____ Init. DER
 Receipt No.: 4534435
 For BLM Use Only

Form: MCF112
 Revised July 2009

This form is available from the Arizona Department of Mines and Mineral Resources and may be reproduced.

ENTERED
 AUG 19 2019
 BY: [Signature]

United States Department of the Interior
Bureau of Land Management
 DIV OF LANDS, MINRLS & ENERGY
 ONE N CENTRAL AVE
 PHOENIX, AZ 85004 -4427
 Phone: 602-417-9200

Receipt	
No:	4534435

Transaction #: 4655333
Date of Transaction: 08/16/2019

CUSTOMER:	
CLAYTON PETTYJOHN 2432 E PONY LN GILBERT,AZ 85295-9167 US	

LINE #	QTY	DESCRIPTION	REMARKS	UNIT PRICE	TOTAL
1	1.00	LOCATABLE MINERALS / MINING CLAIMS- NOT NEW-UNADJUD,ONE AUTH NO. ONLY / MINING CLAIM MONEY RECEIVED CASES: AMC397168/\$165.00	2020 MAINT/1	- n/a -	165.00
TOTAL:					\$165.00

PAYMENT INFORMATION			
1	AMOUNT:	165.00	POSTMARKED: N/A
	TYPE:	CASH	RECEIVED: 08/16/2019
	NAME:	PETTYJOHN, CLAYTON 2432 E PONY LN GILBERT AZ 85295-9167 US	

REMARKS

This receipt was generated by the automated BLM Collections and Billing System and is a paper representation of a portion of the official electronic record contained therein.

397168

MAINTENANCE FEE PAYMENT

Claimant Name: Claudia Pettyjohn
 Address: 2432 E PONY LAKE
 City: GILBERT State: AZ Zip: 85295
 Telephone: 480 310 1160
 E-mail address: maxsgroups@gmail.com
 Signature: [Signature]

Check here if this is a change of address.

RECEIVED
 BLM AZ STATE OFFICE
 2010 AUG 10 A 11: 58
 PHOENIX, ARIZONA
 BLM
 Date
 Stamp

LINE NO.	AMC NUMBER	CLAIM/SITE NAME	COUNTY RECORDER DATA (If available)	TWP	RNG	SEC
1	397168	TAP 1	B 4685 P 979	8N	2W	19
2						
3						
4						
5						
6						
7						
8						
9						
10						

ENTERED
 AUG 13 2018
 BY: _____

List additional claims on Form MCF114.

Bureau of Land Management
Arizona State Office
www.az.blm.gov

No. of Claims: _____ x \$140 = _____
 Check No: _____ Init. _____
 Receipt No.: 4232203
For BLM Use Only

Form: MCF112
 Revised July 2009

This form is available from the Arizona Department of Mines and Mineral Resources and may be reproduced.

United States Department of the Interior
Bureau of Land Management
 DIV OF LANDS, MINRLS & ENERGY
 ONE N CENTRAL AVE
 PHOENIX, AZ 85004 -4427
 Phone: 602-417-9200

Receipt

No: 4232203

Transaction #: 4347501	
Date of Transaction: 08/10/2018	
CUSTOMER:	
	CLAYTON PETTYJOHN 2432 E PONY LN GILBERT, AZ 85295-9167 US

LINE #	QTY	DESCRIPTION	REMARKS	UNIT PRICE	TOTAL
1	1.00	LOCATABLE MINERALS / MINING CLAIMS- NOT NEW-UNADJUD, ONE AUTH NO. ONLY / MINING CLAIM MONEY RECEIVED CASES: AMC397168/\$155.00	MAINT 2019/1	- n/a -	155.00
TOTAL:					\$155.00

PAYMENT INFORMATION					
1	AMOUNT:	155.00	POSTMARKED:	N/A	
	TYPE:	CASH	RECEIVED:	08/10/2018	
	NAME:	PETTYJOHN, CLAYTON 2432 E PONY LN GILBERT AZ 85295-9167 US			

REMARKS

This receipt was generated by the automated BLM Collections and Billing System and is a paper representation of a portion of the official electronic record contained therein.

397168

MAINTENANCE FEE PAYMENT

Claimant Name: Clayton Pettyjohn
Address: 2432 E PONY LANE
City: Gilbert State: AZ Zip: 85295
Telephone: 480 310 1160
E-mail address: jaksgramps@gmail.com
Signature: Clayton Pettyjohn

Check here if this is a change of address.

RECEIVED
BLM AZ STATE OFFICE
2017 JUL 13 A 9:37
PHOENIX, ARIZONA
BLM
Date
Stamp

LINE NO.	AMC NUMBER	CLAIM/SITE NAME	COUNTY RECORDER DATA (If available)	TWP	RNG	SEC
1	397168	Tap ONE	B4685 P979	8N	2W	19
2						
3						
4						
5						
6						
7						
8						
9						
10						

List additional claims on Form MCF114.

Bureau of Land Management
Arizona State Office
www.az.blm.gov

No. of Claims: 1 x \$155 = 155
Check No: cash Init. EAG
Receipt No.: 3887104
For BLM Use Only

Form: MCF112
Revised July 2009

This form is available from the Arizona Department of Mines and Mineral Resources and may be reproduced.

ENTERED
JUL 14 2017
BY: RIAN

United States Department of the Interior
Bureau of Land Management
 DIV OF LANDS, MINRLS & ENERGY
 ONE N CENTRAL AVE
 PHOENIX, AZ 85004 -4427
 Phone: 602-417-9200

Receipt

No: 3887104

Transaction #: 3996310	
Date of Transaction: 07/13/2017	
CUSTOMER:	
	CLAYTON PETTYJOHN 2432 E PONY LN GILBERT, AZ 85295-9167 US

LINE #	QTY	DESCRIPTION	REMARKS	UNIT PRICE	TOTAL
1	1.00	LOCATABLE MINERALS / MINING CLAIMS- NOT NEW-UNADJUD, ONE AUTH NO. ONLY / MINING CLAIM MONEY RECEIVED CASES: AMC397168/\$155.00	2018 MAINT (1)	- n/a -	155.00
TOTAL:					\$155.00

PAYMENT INFORMATION					
1	AMOUNT:	155.00	POSTMARKED:	N/A	
	TYPE:	CASH	RECEIVED:	07/13/2017	
	NAME:	PETTYJOHN, CLAYTON 2432 E PONY LN GILBERT AZ 85295-9167 US			

REMARKS

This receipt was generated by the automated BLM Collections and Billing System and is a paper representation of a portion of the official electronic record contained therein.

397168

MAINTENANCE FEE PAYMENT

Claimant Name: Clayton Pettijohn
Address: 2432 E. Pony Lane
City: Gilbert State: AZ Zip: 85295
Telephone: 480-310-1160
E-mail address: NA
Signature: Clayton Pettijohn

RECEIVED
BLM AZ STATE OFFICE
2015 AUG 14 P 1:58
PHOENIX, ARIZONA
BLM
Date
Stamp

Check here if this is a change of address.

LINE NO.	AMC NUMBER	CLAIM/SITE NAME	COUNTY RECORDER DATA (If available)	TWP	RNG	SEC
1	397168	TAP 1	Yavapi			
2						
3						
4		* paying 2 yrs.				
5						
6						
7						
8						
9						
10						

List additional claims on Form MCF114.

Bureau of Land Management
Arizona State Office
www.blm.gov/az/

No. of Claims*: 1 x \$155 = 310
Check No: CC Init. YML
Receipt No.: 33607364
For BLM Use Only

* \$155 per lode mining claim, mill site, or tunnel site; and \$155 for each 20 acres or portion thereof for each placer mining claim.

Form: MCF112
Revised July 2014

This form is available from the Arizona Geological Survey and may be reproduced.

RECEIVED
AUG 20 2015
BY: RS

United States Department of the Interior
Bureau of Land Management
 LANDS/RECREATION & PLANNING
 ONE N CENTRAL AVE
 PHOENIX, AZ 85004 -2203
 Phone: 602-417-9200

Receipt

No: 3367364

Transaction #: 3465437	
Date of Transaction: 08/14/2015	
CUSTOMER:	
CLAYTON PETTYJOHN 2432 E PONY LN GILBERT, AZ 85295-9167 US	

LINE #	QTY	DESCRIPTION	REMARKS	UNIT PRICE	TOTAL
1	2.00	LOCATABLE MINERALS / MINING CLAIMS- NOT NEW-UNADJUD, ONE AUTH NO. ONLY / MINING CLAIM MONEY RECEIVED CASES: AMC397168/\$155.00, AMC397168/\$155.00	MAINT 2016/1	- n/a -	310.00
TOTAL:					\$310.00

PAYMENT INFORMATION			
NOTE: Items will appear on credit card statement as "Bureau of Land Mgmt CO".			
1	AMOUNT:	310.00	POSTMARKED: N/A
	TYPE:	CREDIT CARD	RECEIVED: 08/14/2015
	NAME:	PETTYJOHN, CLAYTON 2432 E PONY LN GILBERT AZ 85295-9167 US	
	CARD NO:	XXXXXXXXXXXX7191	AUTH CODE: 100544
	NAME ON CARD:	ANTHONY J PETTYJOHN	
	EXPIRES:	07/2019	
	SIGNATURE:		

REMARKS

This receipt was generated by the automated BLM Collections and Billing System and is a paper representation of a portion of the official electronic record contained therein.

397168

MAINTENANCE FEE PAYMENT

Claimant Name: Mayton Pettyjohn
Address: 2432 E Pony Lane
City: Gilbert State: Az Zip: 85295
Telephone: 480 310 1160
E-mail address: SISCO2838@MSP.com
Signature: Mayton Pettyjohn

Check here if this is a change of address.

RECEIVED
M AZ STATE OFFICE
2014 AUG 22 A 10:36
PHOENIX, ARIZONA
BLM
Date
Stamp

LINE NO.	AMC NUMBER	CLAIM/SITE NAME	COUNTY RECORDER DATA (If available)	TWP	RNG	SEC
1	397168	TAP ONE	B 4685 P 979	8N	2W	19
2						
3						
4						
5						
6						
7						
8						
9						
10						

List additional claims on Form MCF114.

Bureau of Land Management
Arizona State Office
www.blm.gov/az/

No. of Claims: 1 x \$/55 = 55
Check No: CASH Init. ML
Receipt No.: 3109014
For BLM Use Only

Form: MCF112
Revised July 2009

This form is available from the Arizona Department of Mines and Mineral Resources and may be reproduced.

ENTERED
AUG 25 2014
BY: RE

United States Department of the Interior
Bureau of Land Management
 LANDS/RECREATION & PLANNING
 ONE N CENTRAL AVE
 PHOENIX, AZ 85004 -2203
 Phone: 602-417-9200

Receipt

No: 3109014

Transaction #: 3200698	
Date of Transaction: 08/22/2014	
CUSTOMER:	
CLAYTON PETTYJOHN 2432 E PONY LN GILBERT, AZ 85295-9167 US	

LINE #	QTY	DESCRIPTION	REMARKS	UNIT PRICE	TOTAL
1	1.00	LOCATABLE MINERALS / MINING CLAIMS- NOT NEW-UNADJUD, ONE AUTH NO. ONLY / MINING CLAIM MONEY RECEIVED CASES: AMC397168/\$155.00	MAINT 2015/1	- n/a -	155.00
TOTAL:					\$155.00

PAYMENT INFORMATION					
1	AMOUNT:	155.00	POSTMARKED:	N/A	
	TYPE:	CASH	RECEIVED:	08/22/2014	
	NAME:	PETTYJOHN, CLAYTON 2432 E PONY LN GILBERT AZ 85295-9167 US			

REMARKS

This receipt was generated by the automated BLM Collections and Billing System and is a paper representation of a portion of the official electronic record contained therein.

397168

MAINTENANCE FEE PAYMENT

Claimant Name: Clayton Pettyjohn
Address: 2732 E Pony Lane
City: Gilbert State: AZ Zip: 85295
Telephone: 480 310 1160
E-mail address: sisro2838@msn.com
Signature: [Signature]

Check here if this is a change of address.

RECEIVED
BLM AZ STATE OFFICE
2013 AUG 19 A 10:28
PHOENIX, ARIZONA
BLM
Date
Stamp

LINE NO.	AMC NUMBER	CLAIM/SITE NAME	COUNTY RECORDER DATA (If available)	TWP	RNG	SEC
1	397168	TAP ONE				
2						
3						
4						
5						
6						
7						
8						
9						
10						

List additional claims on Form MCF114.

Bureau of Land Management
Arizona State Office
www.blm.gov/az/

No. of Claims: 1 x \$140 = 140
Check No: CASH Init. JME
Receipt No.: 2858514
For BLM Use Only

Form: MCF112
Revised July 2009

This form is available from the Arizona Department of Mines and Mineral Resources and may be reproduced.

ENTERED
AUG 23 2013
BY: BE

United States Department of the Interior
 Bureau of Land Management
 LANDS/RECREATION & PLANNING
 ONE N CENTRAL AVE
 PHOENIX, AZ 85004 -2203
 Phone: 602-417-9200

Receipt

No: 2858514

Transaction #: 2944345	
Date of Transaction: 08/19/2013	
CUSTOMER:	
CLAYTON PETTYJOHN 2432 E PONY LN GILBERT, AZ 85295-9167 US	

LINE #	QTY	DESCRIPTION	REMARKS	UNIT PRICE	TOTAL
1	1.00	LOCATABLE MINERALS / MINING CLAIMS-NOT NEW-UNADJUD, ONE AUTH NO. ONLY / MINING CLAIM MONEY RECEIVED CASES: AMC397168/\$140.00	MAINT 2014/1	- n/a -	140.00
TOTAL:					\$140.00

PAYMENT INFORMATION					
1	AMOUNT:	140.00	POSTMARKED:	N/A	
	TYPE:	CASH	RECEIVED:	08/19/2013	
	NAME:	PETTYJOHN, CLAYTON 2432 E PONY LN GILBERT AZ 85295-9167 US			

REMARKS

This receipt was generated by the automated BLM Collections and Billing System and is a paper representation of a portion of the official electronic record contained therein.

AMC 397168

MAINTENANCE FEE PAYMENT

Claimant Name: Clayton Pettyjohn
Address: 2432 E Povy Lane
City: Gilbert State: Az Zip: 85295
Telephone: 480 310 1160
E-mail address: _____
Signature: Clayton Pettyjohn

Check here if this is a change of address.

RECEIVED
BLM AZ STATE OFFICE
2012 AUG 30 A 10:35
PHOENIX, ARIZONA
BLM
Date
Stamp

LINE NO.	AMC NUMBER	CLAIM/SITE NAME	COUNTY RECORDER DATA (If available)	TWP	RNG	SEC
1	397168	TAP 1	B 4685, P 979	8N	2W	19
2						
3						
4						
5						
6						
7						
8						
9						
10						

List additional claims on Form MCF114.

Bureau of Land Management
Arizona State Office
www.az.blm.gov

No. of Claims: 1 x \$140 = 140
Check No: CASH Init. SC
Receipt No.: 2645089
For BLM Use Only

Form: MCF112
Revised July 2009

This form is available from the Arizona Department of Mines and Mineral Resources and may be reproduced.

ENTERED INTO COMPUTER

9/11/12 AT

United States Department of the Interior
 Bureau of Land Management
 LANDS/RECREATION & PLANNING
 ONE N CENTRAL AVE
 PHOENIX, AZ 85004 -2203
 Phone: 602-417-9200

Receipt

No: 2645089

Transaction #: 2725853	
Date of Transaction: 08/30/2012	
CUSTOMER:	
CLAYTON PETTYJOHN 2432 E PONY LN GILBERT, AZ 85295-9167 US	

LINE #	QTY	DESCRIPTION	REMARKS	UNIT PRICE	TOTAL
1	1.00	LOCATABLE MINERALS / MINING CLAIMS-NOT NEW-UNADJUD, ONE AUTH NO. ONLY / MINING CLAIM MONEY RECEIVED CASES: AMC397168/\$140.00	MAINT (1) 2013	- n/a -	140.00
TOTAL:					\$140.00

PAYMENT INFORMATION					
1	AMOUNT:	140.00	POSTMARKED:	N/A	
	TYPE:	CASH	RECEIVED:	08/30/2012	
	NAME:	PETTYJOHN, CLAYTON 2432 E PONY LN GILBERT AZ 85295-9167 US			

REMARKS

This receipt was generated by the automated BLM Collections and Billing System and is a paper representation of a portion of the official electronic record contained therein.

AMC 397168

MAINTENANCE FEE PAYMENT

Claimant Name: Clayton Pettyjohn
Address: 2432 E. Pony Lane
City: Gilbert State: Az Zip: 85295
Telephone: 480 310 1160
E-mail address: SISCO2838@MSN.COM
Signature: [Signature]

RECEIVED
BLM STATE OFFICE
2011 JUN 26 A 10:27
PHOENIX, ARIZONA

Check here if this is a change of address.

LINE NO.	AMC NUMBER	CLAIM/SITE NAME	COUNTY RECORDER DATA (If available)	TWP	RNG	SEC
1	397168	TAP # 1	B-4685 P-979	8N	2W	19
2						
3						
4						
5						
6						
7						
8						
9						
10						

ENTERED INTO COMPUTER

List additional claims on Form MCF114.

Bureau of Land Management
Arizona State Office
www.az.blm.gov

No. of Claims: 1 x \$140 = 140.00
Check No: CASH Init. ESG
Receipt No.: 2416260
For BLM Use Only

Form: MCF112
Revised July 2009

This form is available from the **Arizona Department of Mines and Mineral Resources** and may be reproduced.

United States Department of the Interior
Bureau of Land Management
 LANDS/RECREATION & PLANNING
 ONE N CENTRAL AVE
 PHOENIX, AZ 85004 -2203
 Phone: 602-417-9200

Receipt

No: 2416260

Transaction #: 2491640	
Date of Transaction: 08/26/2011	
CUSTOMER:	
CLAYTON PETTYJOHN 2432 E PONY LN GILBERT, AZ 85295-9167 US	SEP 06 2011

LINE #	QTY	DESCRIPTION	REMARKS	UNIT PRICE	TOTAL
1	1.00	LOCATABLE MINERALS / MINING CLAIMS- NOT NEW-UNADJUD, ONE AUTH NO. ONLY / MINING CLAIM MONEY RECEIVED CASES: AMC397168/\$140.00	2012 MAINT (1)	- n/a -	140.00
TOTAL:					\$140.00

PAYMENT INFORMATION					
1	AMOUNT:	140.00	POSTMARKED:	N/A	
	TYPE:	CASH	RECEIVED:	08/26/2011	
	NAME:	PETTYJOHN, CLAYTON 2432 E PONY LN GILBERT AZ 85295-9167 US			

REMARKS

This receipt was generated by the automated BLM Collections and Billing System and is a paper representation of a portion of the official electronic record contained therein.

AMC 397 168

MAINTENANCE FEE PAYMENT

Claimant Name: Clayton Pettyjohn
Address: 2432 E PONY LANE ✓
City: GILBERT State: AZ Zip: 85295
Telephone: 480 310 1160
E-mail address: _____
Signature: Clayton Pettyjohn

Check here if this is a change of address.

RECEIVED
BLM AZ STATE OFFICE
2010 AUG - 2 A 9:05
PHOENIX, ARIZONA
BLM
Date
Stamp

LINE NO.	AMC NUMBER	CLAIM/SITE NAME	COUNTY RECORDER DATA (If available)	TWP	RNG	SEC
1	397168	TAP 1	B 4685, P 979	8N	2W	19
2						
3		ENTERED INTO COMPUTER				
4			MT AUG 10 2010			
5						
6						
7						
8						
9						
10						

List additional claims on Form MCF114.

Bureau of Land Management
Arizona State Office
www.az.blm.gov

No. of Claims: 1 x \$140 = 140.00
Check No: CASH Init. ERG
Receipt No.: 2181449
For BLM Use Only

Form: MCF112
Revised July 2009

United States Department of the Interior
Bureau of Land Management
 LANDS/RECREATION & PLANNING
 ONE N CENTRAL AVE
 PHOENIX, AZ 85004 -2203
 Phone:

Receipt

No: 2181449

Transaction #: 2251045		ENTERED INTO COMPUTER <i>NA</i>
Date of Transaction: 08/02/2010		
CUSTOMER:	CLAYTON PETTYJOHN 2432 E PONY LN ✓ GILBERT, AZ 85295-9167 US	AUG 10 2010

LINE #	QTY	DESCRIPTION	REMARKS	UNIT PRICE	TOTAL
1	1.00	LOCATABLE MINERALS / MINING CLAIMS- NOT NEW-UNADJUD, ONE AUTH NO. ONLY / MINING CLAIM MONEY RECEIVED CASES: AMC397168/\$140.00	2011 MAINT (1)	- n/a -	140.00 ✓
TOTAL:					\$140.00

PAYMENT INFORMATION			
1	AMOUNT:	140.00	POSTMARKED: N/A
	TYPE:	CASH	RECEIVED: 08/02/2010
	NAME:	PETTYJOHN, CLAYTON 2432 E PONY LN GILBERT AZ 85295-9167 US	

REMARKS	

This receipt was generated by the automated BLM Collections and Billing System and is a paper representation of a portion of the official electronic record contained therein.

MAINTENANCE FEE PAYMENT

Claimant Name: Clayton Pettyjohn
 Address: 2432 E PODYCONE
 City: Gilbert State: Az Zip: 85295
 Telephone: 602 538 5143
 E-mail address: _____
 Signature: [Signature]

Check here if this is a change of address.

RECEIVED
 BLM AZ STATE OFFICE
 2009 AUG - 3 A 10: 23
 PHOENIX, ARIZONA
 BLM
 Date
 Stamp

LINE NO.	AMC NUMBER	CLAIM/SITE NAME	COUNTY RECORDER DATA (If available)	TWP	RNG	SEC
1	397168	TAP #1		8N	2W	19
2						
3						
4						
5						
6						
7						
8						
9						
10						

List additional claims on Form MCF114.

Bureau of Land Management
Arizona State Office
www.az.blm.gov

No. of Claims: One x \$140 = 140.00
 Check No: CASH Init. SC
 Receipt No.: 1968968
For BLM Use Only

Form: MCF112
 Revised July 2009

This form is available from the **Arizona Department of Mines and Mineral Resources** and may be reproduced.



NOTICE!!

These documents have been scanned!

Do not place un-scanned documents beneath this notice!

Do not remove this notice from this file!

GPO Jacket No. 560-102
Print Order 61540
Rise Business Services, LLC
Job=AZ15 5/20/2019



Box Number= AZ15071



Claim Begin-End: AMC397168-AMC397168

5 Miscellaneous



AZ15071-12

AMC396777-AMC397260

**NO
DOCUMENTS
FOUND**

NO DOCUMENTS FOUND
NO DOCUMENTS FOUND

NOTICE!!

These documents have been scanned!

Do not place un-scanned documents beneath this notice!

Do not remove this notice from this file!

GPO Jacket No. 560-102
Print Order 61540
Rise Business Services, LLC
Job=AZ15 5/20/2019



Box Number= AZ15071



Claim Begin-End: AMC397168-AMC397168

6 Location Notices-Amendments and Supporting Documents



AZ15071-12

AMC396777-AMC397260

MINING CLAIM STATUS REPORT

MTP CHECKED BY SC
GEO CHECKED BY SC

DATA ENTRY _____

LEAD SERIAL NO. AMC 397168 THROUGH AMC _____

# <u>1</u> LODE	LOCATION FEE @ \$30 =	\$ <u>30</u>
# _____ PLACER	PROCESSING FEE @ \$15 =	\$ <u>15</u>
# _____ ASSOCIATION PL	MAINTENANCE FEE @ \$125 =	\$ <u>125</u>
# _____ MILL SITE	OVERAGE	\$ _____
# _____ TUNNEL SITE	SHORTAGE	\$ _____
	OTHER FEES	\$ _____
ENOUGH LOCATORS	TOTAL	\$ <u>170</u>
YES <input checked="" type="checkbox"/> NO <input type="checkbox"/>	<u>maint + fee</u>	<u>140</u>

OVER-THE-COUNTER MAIL TIMELY FILED: YES NO

LEGAL DESCRIPTION: T 08N R 02W SEC 019

T _____ R _____ SEC _____

T _____ R _____ SEC _____

T _____ R _____ SEC _____

BLM FOREST SERVICE SUBJ TO PL 359: YES NO

WILDERNESS AREA: NO YES

SPLIT ESTATE: SX PX SRHA OTHER N/A
PROPER NOTICE FILED IF LOCATED ON SRHA LANDS-YES NO N/A

RECONVEYED MINERALS ON BLM LANDS REQUIRE OPENING ORDERS FROM 1944 TO 1993. OPEN TO ENTRY ON: _____ N/A

COMMENTS/STATUS: VOID PARTIALLY VOID PVT MINERALS
WITHDRAWN LANDS OTHER

Claimant acknowledges that portions of the following claim(s) site(s) may be void or voidable. _____

Signature of claimant _____
FINAL ADJUDICATION DS DATE 2/17/2010

~~310~~

1
170
140
310
Total

AMC 397168



RECEIVED
BLM, AZ STATE OFFICE

2009 AUG - 3 A 9:56

PHOENIX, AZ

BLM
Date
Stamp

LOCATION NOTICE FOR LODE MINING CLAIM

NOTICE IS HEREBY GIVEN that the TAP # 1
lode mining claim has been located
by Clayton Pettyjohn whose current mailing
address is 2432 E PODY LANE
GILBERT ARIZONA 85295

The general course of this claim is North to South and it is situated in Yavapai
County, Arizona. This claim is 1,500 feet in length and 600 feet in width. This claim runs
from the location monument on which this location notice is posted approximately 600 feet in a
North direction to the North end line and 900 feet in a South direction to the
South end line. This claim is marked by six monuments, one at each corner and one at the center of each
end line of the claim.

The location monument on which this notice is posted is situated within Section 19, Township 8
N, Range 2 W, Gila Salt River Base and Meridian, Arizona and this claim encompasses portions
of the following quarter section (s), section (s), Township (s) and Range (s) NW, NE, SE, SW
quarter sections, section 19, Township 8 N and Range 2 W.
Gila Salt River Base and Meridian, Arizona.

The locality of this claim with reference to some natural object or permanent monument and additional information
(if any) concerning its locality are as follows: Approximately 2800 Feet E.S.E.
From the North West CORNER OF SECTION 19 to the North
West CORNER OF the claim TAP # 1 in SEC. 19 Township 8 N Range 2 W

DATED AND POSTED on the ground this 2nd day of August, 2009.

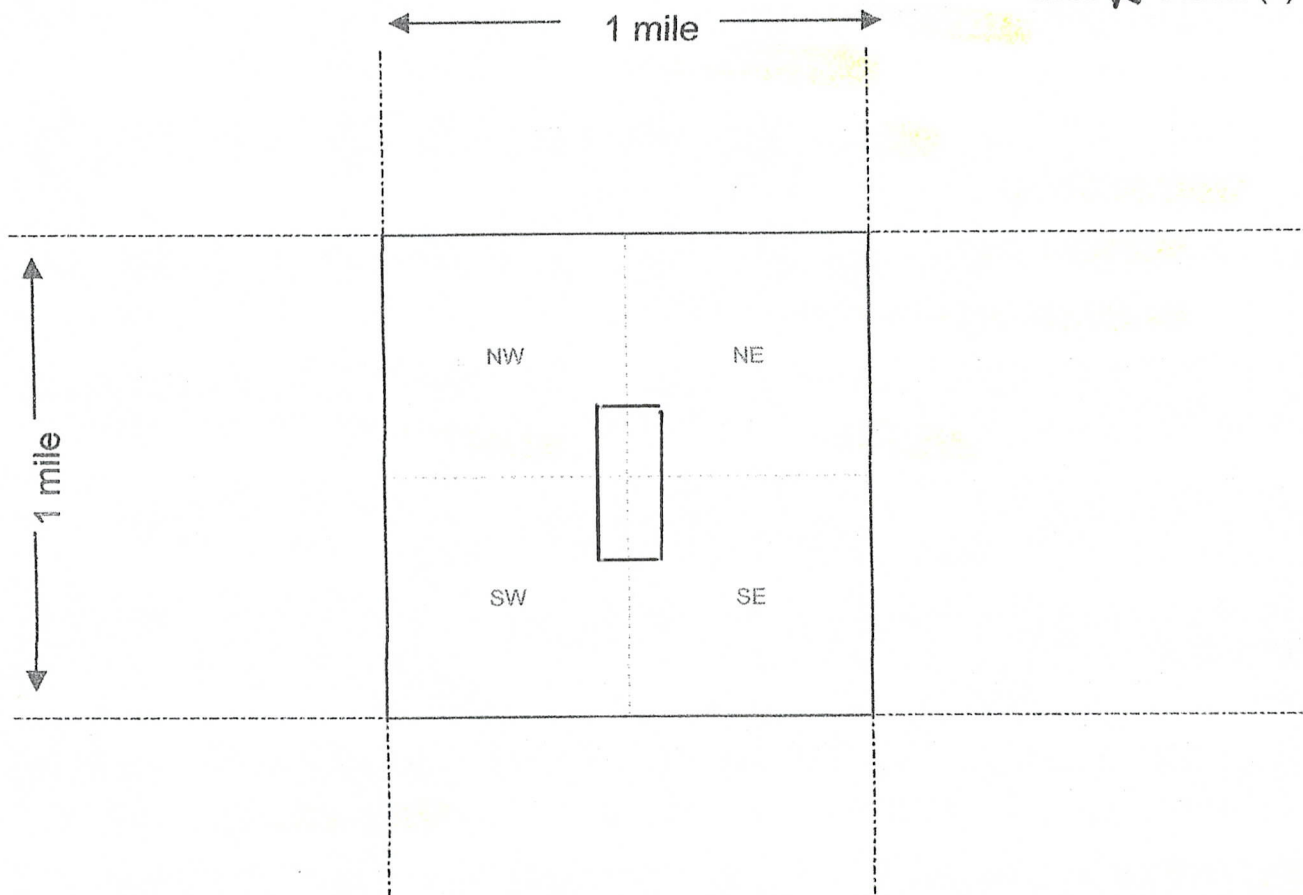
LOCATOR (s) Clayton Pettyjohn

Form MCF100
Revised July 2005

ANG 397168

MINING CLAIM MAP

Lode Placer ()



Scale : 1" = 2000 feet



1. The above map depicts the TAP#1 mining claim, which is located in Section (s) 19, Township 8 N, Range 2 W, Gila and Salt River Base and Meridian, Yavapai County, Arizona.

2. The type of corner and location monuments used are as follows: STONE MONUMENTS

3. The bearings and distances in degrees and feet between claim corners are as depicted on the map.

Form MCF100a
Revised July 2005

Phoenix 069656

The United States of America,

To all in whom these presents shall come, Greeting:

WHEREAS, a Certificate of the Register of the Land Office at **Phoenix, Arizona,**

has been deposited in the General Land Office, whereby it appears that, pursuant to the Act of Congress of May 20, 1862,

"To Secure Homesteads to Actual Settlers on the Public Domain," and the acts supplemental thereto, the claim of

Corbett E. Sweat

has been established and duly consummated, in conformity to law, for the **Lots one and two, the east half of the northwest quarter, the northeast quarter, the northeast quarter of the southwest quarter, the north half of the southeast quarter, and the southeast quarter of the southeast quarter of Section nineteen in Township eight north of Range two west of the Gila and Salt River Meridian, Arizona, containing four hundred ninety-seven acres and twenty hundredths of an acre,**

according to the Official Plat of the Survey of the said Land, on file in the GENERAL LAND OFFICE:

NOW KNOW YE, That there is, therefore, granted by the UNITED STATES unto the said claimant the tract of Land above described; TO HAVE AND TO HOLD the said tract of Land, with the appurtenances thereof, unto the said claimant and to the heirs and assigns of the said claimant forever; subject to any vested and accrued water rights for mining, agricultural, manufacturing, or other purposes, and rights to ditches and reservoirs used in connection with such water rights, as may be recognized and acknowledged by the local customs, laws, and decisions of courts; and there is reserved from the lands hereby granted, a right of way thereon for ditches or canals constructed by the authority of the United States. Excepting and reserving, however, to the United States all the coal and other minerals in the lands so entered and patented, together with the right to prospect for, mine, and remove the same pursuant to the provisions and limitations of the Act of December 29, 1916 (39 Stat. 862).

IN TESTIMONY WHEREOF, I, **Franklin D. Roosevelt,**

President of the United States of America, have caused these letters to be made Patent, and the seal of the General Land Office to be hereunto affixed.

GIVEN under my hand, at the City of Washington, the **EIGHTH**

(SEAL.)

day of **OCTOBER** In the year of our Lord one thousand nine hundred and **THIRTY-FIVE** and of the Independence of the United States the one hundred and **SIXTIETH.**

By the President:

Franklin D. Roosevelt

By

Louise Polk Wilson

, Secretary.

R. Clinton

Acting Recorder of the General Land Office.

RECORD OF PATENTS: Patent Number **1078938**

2144707

UNITED STATES
DEPARTMENT OF THE INTERIOR
BUREAU OF LAND MANAGEMENT

AZA 35128

FORM APPROVED
OMB NO. 1004-0114
Expires: February 28, 2010

NOTICE OF INTENT TO LOCATE A LODE OR PLACER MINING CLAIM(S)
AND/OR A TUNNEL SITE(S)
ON LANDS PATENTED UNDER THE STOCK RAISING HOMESTEAD ACT OF 1916,
AS AMENDED BY THE ACT OF APRIL 16, 1993

Homestead Patent Number

1078938

TO ALL WHOM IT MAY CONCERN:

This notice is filed under Public Law 103-23 of April 16, 1993 (107 Stat. 60), entitled "An Act to amend the Stock Raising Homestead Act to resolve certain problems regarding subsurface estates, and for other purposes." The undersigned places all interested parties on notice that, within 90 days of filing this notice with the Bureau of Land Management (BLM) and after 30 days from the date of receipt of a copy of this notice by the surface owner(s) of a record, the undersigned intends to enter the lands described below to explore for a discovery of a valuable mineral deposit(s) and to locate a mining claim(s), and/or tunnel site(s), as provided under the mining laws of the United States (30 U.S.C. 22, et seq.). The area covered by this notice and all other notices filed by the undersigned and any affiliate(s) of the undersigned, and which continue to be in effect on the date of this filing does not exceed 6,400 acres of such land in any one State and 1,280 acres of such land for a single entity. This notice, for a single State and surface of ownership, covers the following lands:

1/4	SECTION	TOWNSHIP	RANGE	MERIDAN
NW	19	8N	2W	Gila and Salt River
NE	19	8N	2W	Gila and Salt River
SE	19	8N	2W	Gila and Salt River
SW	19	8N	2W	Gila and Salt River

in Yavapai Country, State of ARIZONA

Total acres under this notice 497.2

Name and mailing address of affected surface owner(s):

Starcrest Inc. (951)943-2011
32301 Patton Ave.
Winchester Ca. 92596

Name and mailing address of person filing this notice:

Clayton Pettyjohn 602 538 5143
2432 E. Pony Lane
Gilbert Arizona 85295

Brief description of the proposed casual use exploration activities (i.e., activities that cause no more than a minimal disturbance to the surface resources and do not involve the use of mechanized earth-moving equipment, explosives, the construction of access roads, drill pads, or the use of toxic or hazardous materials):

Resume previous mining activities.

RECEIVED
BLM STATE OFFICE
2009 JUN 29 P 3:04
PHOENIX, ARIZONA

Date(s) on which such activities will take place: As soon as plan of operation is approved.

Attached is a map showing the existing accesses proposed to be used for casual use exploration purposes, primary areas of interest, and types of activities to be conducted.

The above described activities will be managed by **25728 ASK**

Name Clayton Pettyjohn

Mailing Address 884806 PONY LAKE
GILBERT ARIZONA 85295

Phone Number (include area code) 602 538 5143


Dated this 22 day of JUNE, 2009.

Signature of:

Clayton S Pettyjohn
(Person)

(Affiliate)

Title 18, U.S.C. Section 1001 and Title 43 U.S.C. Section 1212, make it a crime for any person knowingly and willfully to make to any department or agency of the United States any false, fictitious, or fraudulent statements or representations as to any matter within its jurisdiction.



NOTICES

The Privacy Act of 1974 and the regulations in 43 CFR 2.48(d) provide that you be furnished the following information.

AUTHORITY: 30 U.S.C. 22 et seq. and 43 U.S.C. 299 (b); 43 CFR 3814 and 3830.

PRINCIPLE PURPOSE: This information is to be used to verify that the mining claimant has complied with the pre-location notice of intent to locate requirements of Public Law 103-23, now codified at 43 U.S.C. 299 (b), and is therefore qualified to locate and record mining claims on lands patented under the Stock Raising Homestead Act of 1916, as amended.

ROUTINE USE: (1) Verification that the mining claimant has properly noticed the surface owner of the land previously patented under the Stock Raising Homestead Act of 1916, as amended by the Act of April 16, 1993 (43 U.S.C. 299[b]). (2) Disclosure may be made to appropriate Federal agencies when location is made within the agency's geographic area of responsibility. (3) Information from the record and/or the record will be transferred to the appropriate Federal, State, or local agency, or a member of the public in response to a specific request for pertinent information. (4) Information may also be provided to the Department of Justice or in a proceeding before a court or adjudicative body; or to Federal, State, local or foreign agencies when needed for enforcement of civil or criminal codes or applicable regulations concerning title rights upon the public land.

EFFECT OF NOT PROVIDING INFORMATION: Disclosure of this information is required by the Act of April 16, 1993 (Public Law 103-23; 43 U.S.C. 299 [b]) and 43 CFR 3814 and 3830 for those mining claimants who desire to locate mining claims upon lands previously patented under the Stock Raising Homestead Act of 1916, as amended. Failure to supply the information required in this form to show the mining claimant's compliance with the terms of the above statute will result in the rejection and/or cancellation of any mining claims located upon such lands by the mining claimant.

The Paperwork Reduction Act of 1995 requires us to tell you that:

The BLM collects this information to determine if you are qualified to locate mining claims upon lands previously patented under the Stock Raising Homestead Act of 1916, as amended, as required by the Act of April 16, 1993 (Public Law 103-23) and the implementing regulations at 43 CFR 3814 and 3830.

Response to this request is required in accordance with the statute (Public Law 103-23) to retain your benefit.

The BLM would like you to know that you do not have to respond to this or any other, Federal agency-sponsored information collection unless it displays a currently valid OMB control number.

BURDEN HOURS STATEMENT: Public reporting burden for this form is estimated to average 25 minutes per response, including the time for reviewing instructions, gathering and maintaining data, and completing and reviewing the form. Direct comments regarding the burden estimate or any other aspect of this form to U.S. Department of the Interior, Bureau of Land Management (1004-0114), Bureau Information Collection Clearance Officer (WO-630), 1849 C St., N.W., Mail Stop 401 LS, Washington, D.C. 20240

DEPARTMENT OF INTERIOR
BUREAU OF LAND MANAGEMENT

Input Parameters for Geographic Report with Land

System Id = CR

Admin State = AZ

Geo State =

Casetype Begins With

Case Disp Txt = AUTHORIZED, CANCELLED, EXPIRED, PENDING, REJECTED, RELINQUISHED, VOID, WITHDRAWN

Mer Twp Rng = 14 0080N 0020W

Section = 019

Mtrs =

Commodity =

Commodity Txt =

Pending Org =

Pend Org Decode =

Total Rows Returned: 2

RUN TIME: 09:36 AM

Adm State: AZ

UNITED STATES DEPARTMENT OF INTERIOR
BUREAU OF LAND MANAGEMENT
GEOGRAPHIC REPORT WITH LAND
Sorted by Meridian Township Range

AMC 397168

RUN DATE: 08/03/2009

Page 1 of 1

Serial Number: AZA 030718

Total Case Acres: 1.000

<u>Casetype</u>	<u>Case Disp</u>			<u>Sect</u>	<u>Sur Typ</u>	<u>Sur Num</u>	<u>Suff</u>	<u>Subdivision</u>	<u>Act Pend</u>
837000	EXPIRED	14	0080N	0020W	019	FF		PORTION OF;	

Serial Number: AZA 035128

Total Case Acres: 497.200

<u>Casetype</u>	<u>Case Disp</u>			<u>Sect</u>	<u>Sur Typ</u>	<u>Sur Num</u>	<u>Suff</u>	<u>Subdivision</u>	<u>Act Pend</u>
381401	PENDING	14	0080N	0020W	019	FF		NW,NE,SE,SW;	

